







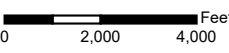


User: ljameson
 Jul 13, 2022 5:57 PM
 J:\3863234-0160GIS\Carto\Traffic.aprx

 PROPOSED STUDY AREA	 TRANSIT STOP	NUMBER OF TRANSIT ROUTES ON SEGMENT	
		 1 - 2	 7 - 9
		 3 - 4	 10 - 13
		 4 - 6	

TRANSIT ROUTES AND STOPS

SEC 25 - 27, 34 - 36, T 40S, R 65E; SEC 30 - 34, T 40S, R 66E
 SEC 1 - 12, 15 - 17, T 41S, R 66E;
 SEC 4 - 10, 15 - 17, 21 - 23, 27 T 41S, R 67E
 COPPER RIVER MERIDIAN, ALASKA



STATE OF ALASKA
 DEPARTMENT OF TRANSPORTATION
 AND PUBLIC FACILITIES

DOT&PF PROJECT NO. SFHWY00299/0003259
 JUNEAU DOUGLAS NORTH CROSSING PEL STUDY

CITY AND BOROUGH OF JUNEAU, ALASKA

JULY 13, 2022	FIGURE 4
---------------	----------

Imagery Credits: Community no labels: State of Alaska, Esri Canada, Esri, HERE, Garmin, SafeGraph, METI/WASA, USGS, EPA, NPS, USDA, NRCCan, Parks Canada, World Hillshade: Esri, NASA, NGA, USGS, FEMA