



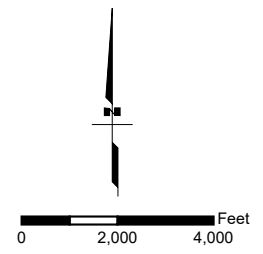


J:\3863234-0160GIS\Carto\Traffic.aprx Jul 13, 2022 5:59 PM User: jameson

 PROPOSED STUDY AREA	 PRINCIPAL ARTERIAL (OTHER)	 DOT&PF BRIDGE
 MINOR ARTERIAL	 MAJOR COLLECTOR	
 MINOR COLLECTOR	 LOCAL	



ROADWAYS BY FUNCTIONAL CLASSIFICATION
 SEC 25 - 27, 34 - 36, T 40S, R 65E; SEC 30 - 34, T 40S, R 66E
 SEC 1 - 12, 15 - 17, T 41S, R 66E;
 SEC 4 - 10, 15 - 17, 21 - 23, 27 T 41S, R 67E
 COPPER RIVER MERIDIAN, ALASKA



STATE OF ALASKA DEPARTMENT OF TRANSPORTATION AND PUBLIC FACILITIES	
DOT&PF PROJECT NO. SFHWY00299/0003259 JUNEAU DOUGLAS NORTH CROSSING PEL STUDY	
CITY AND BOROUGH OF JUNEAU, ALASKA	
JULY 13, 2022	FIGURE 2

Imagery Credits: Light Gray Base: State of Alaska, Esri Canada, Esri, HERE, Garmin, SafeGraph, METI/NASA, USGS, EPA, NPS, USDA, NRCAN, Parks Canada
 World Hillshade: Esri, NASA, NGA, USGS, FEMA