






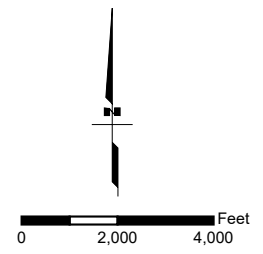


J:\3863234-0160GIS\Carto\Planning\Planning.aprx Jul 13, 2022 6:14 PM User: tjameson
 Imagery Credits: Light Gray Base: State of Alaska, Esri Canada, Esri, HERE, Garmin, SafeGraph, METI/NASA, USGS, EPA, NPS, USDA, NRCAN, Parks Canada
 World Hillshade: Esri, NASA, NGA, USGS

	GENERAL OWNERSHIP*		
	 FEDERAL	 NO DATA	
	 MULTIPLE	 PRIVATE	
	 MUNICIPAL	 STATE	

* General ownership derived from City & Borough of Juneau's Parcel data



OWNERSHIP WITHIN STUDY AREA

SEC 25 - 27, 34 - 36, T 40S, R 65E; SEC 30 - 34, T 40S, R 66E
 SEC 1 - 12, 15 - 17, T 41S, R 66E;
 SEC 4 - 10, 15 - 17, 21 - 23, 27 T 41S, R 67E
 COPPER RIVER MERIDIAN, ALASKA



STATE OF ALASKA DEPARTMENT OF TRANSPORTATION AND PUBLIC FACILITIES	
DOT&PF PROJECT NO. SFHWY00299/0003259 JUNEAU DOUGLAS NORTH CROSSING PEL STUDY	
CITY AND BOROUGH OF JUNEAU, ALASKA	
JULY 13, 2022	FIGURE 5